

# Mission briefing chart



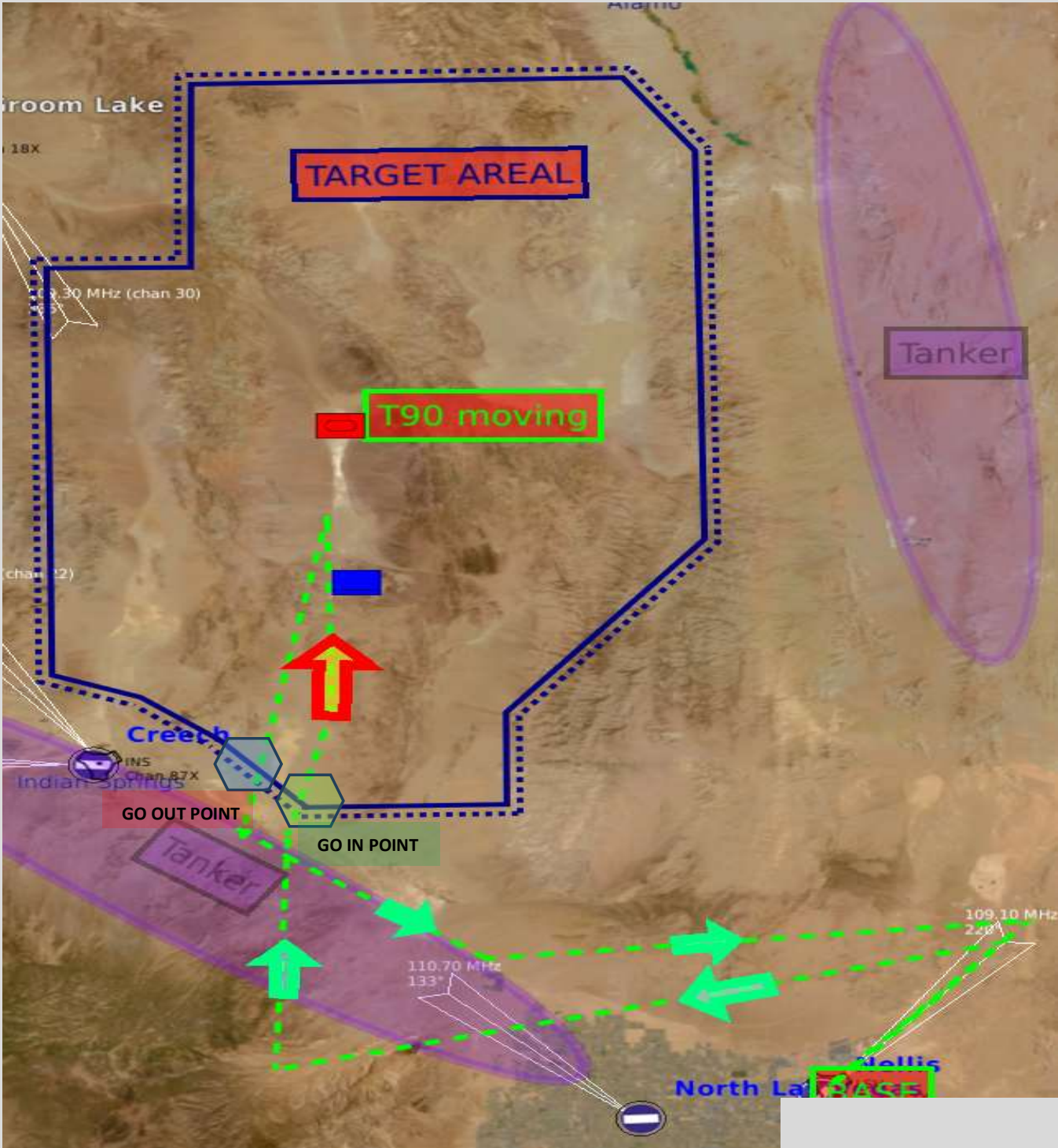
F/A-18C TRAINING DAY THUNDER

GENERAL INFORMATION									
CALLSIGN		DODGE 1		MISSION NUMBER			10-29NT_SP_MavT_FA18C		
WEATHER		15°C; QNH 784 / 30.90; QFE 700.13/27.91; BASE 4200; Thunder							
AIRFIELD		A/B	TWR	ELEV,m	RWY	TIME			
	DEP	Nellis AFB	327.000	561	03R		06:45		
	ARR	Nellis AFB	327.000	561	21L		07:30		
	ALTN	Creech AFB	360.600	952	08				
FLIGHT		PILOT	A/C	LOADOUT			Task	FULE	
	Leader	DODGE 1	F/A-18C	View load chart!			Training	100%	
	WM1	-	-				-	-	
	WM2	-	-				-	-	
	WM3	-	-				-	-	
PACKAGE		N/A		A/C	VHF	UHF	D-Link	TASK	
	-			-		-	-	-	-
	-			-		-	-	-	-
	-			-		-	-	-	-
	-			-		-	-	-	-
WP	COORDINATE			NAME	ACTION	TIME	DIR	ELEV ft	
0	Nellis AFB C01			ParkPos	GoIn	06:20	-	1843	
1	Nellis AFB RWY 03R			RWY	Line-Up	06:45	03	1841	
2				TakeOFF	TP	06:48	03	10000	
3				WP3	TP	06:53	256	15000	
4	Training begin		L O O P	EntryPoint	Electric ON	06:56	3	15000	
5				ObsPoint	Scann	06:57	30	15000	
6				IP	Weapon GO	06:59	339	15000	
7				Return	TP	-	216	10000	
8				WP4	TP	-	131	15000	
9	Nellis AFB			Approach	TP	-	84	8000	
10	Nellis AFB RWY 21R			RWY	TP	-	220	-	
11									
12									
13									
14									
	IN	OUT		JOKER	BINGO	TOTAL	PLAYTIME		
FENCE	4	7		FUEL	2500	2000	10820	00:45	

WP INFORMATION

MISSION NUMBER 10-xx

Picture



TACTICAL INFORMATION

MISSION NUMBER 10-19NT\_SP\_MavT\_FA18C

TASK Maverick Training  
Text / Picture

DESCRIPTION

- 1. Switching on electrical equipment for ATFLIR and Maverick. WP 3
- 2. Search and scan for targets, Entry and Ops Point.
- 3. Target, four T90 Tank in convoy!
- 4. Attack only four Tank T90!
- 5. When all Mavericks have been fired, report Douglas 3!

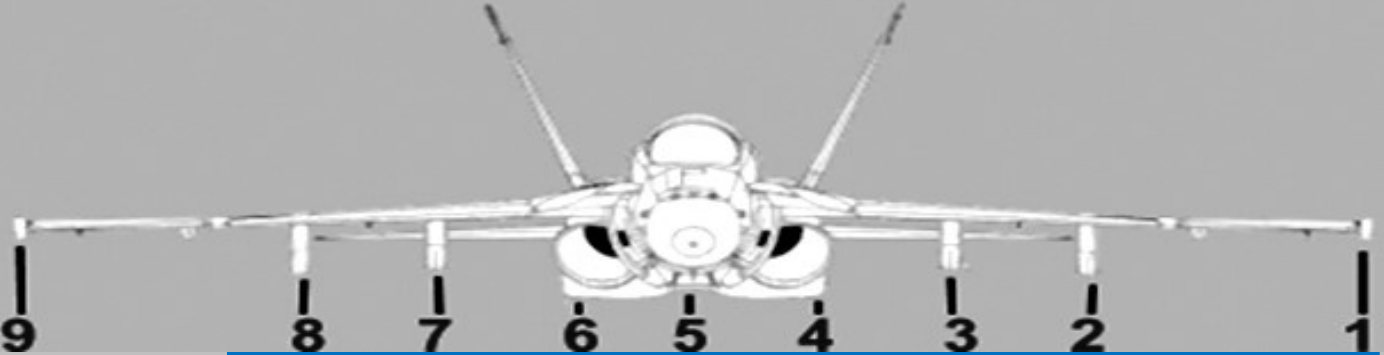





T-90



F/A-18C

LOAD INFORMATION

MISSION NUMBER	00-05NT_SP_MavT_FA18C	
NUMBER	123	
PARK POSITION	C04	
FUEL	20%	REFULE
LOAD	YES	

		
1	AN/ASQ-T50	
2	AGM-65F	
3	AGM-65F	
4	AN/ASQ-228	
5	X	
6	X	
7	AGM-65F	
8	AGM-65F	
9	AIM-9M	



AGM-65F  
IF

TNT 136 kg  
Kg 306  
Length 2,49 m  
Diameter 0,305 m  
Range 25 Km effektiv 6-9 km  
Infrared

ONLY IN ZONE 3 OR WITH LASERS!



AGM-65E  
Laser

TNT 136 kg  
Kg 293  
Length 2,49 m  
Diameter 0,305 m  
Range 20 Km  
Laser

RADIO | TACAN | ILS | INFORMATION

RADIO	COMM 1 and COMM 2		CHANNEL	WHAT		Mod
	251.000		1	Air Command		AM
	327.000		2	Nellis AFB		AM
	270.100		3	Nellis AFB ATIS		AM
	360.600		4	Creech AFB		AM
	290.450		5	Creech AFB ATIS		AM
	252.000		6	Tanker group 1		AM
	130.000		7	ADF JTAC group pos		AM
	132.000		8	ADF Air Command pos		AM
	150.000		9	EWR-NEVADA (Pinpoint)		FM
	136.000		10	JTAC 1 Axeman <b>Zone 1</b>		FM
	137.000		11	JTAC 2 Darknight <b>Zone 2</b>		FM
	138.000		12	JTAC 3 Warrior <b>Zone 3</b>		FM
	139.000		13	JTAC 4 Hammer <b>Zone 4</b>		FM
	45.000		14	Group channel		FM
TACAN	TACAN	WHAT	CODE	RADIO	CALLSIGN	TYP
	X 87	Creech AFB	INS	360.6		
	X 12	Nellis AFB	LSV	327		
	Y 1	Tanker 1 group 1		252	Texaco	KC-130
	Y 10	Tanker 2 group 1		252	Arcor	S-3B
	Y 11	Tanker 3 group 1		252	Shell	KC-135 MPRS
ILS	ILS	WHAT	CODE			

## AIRPORT INFORMATION

NAME	Nellis AFB		
TOWER	327.000	132.550	38.700
TACAN	X 12	ADF	-
	RWY		
ILS	109.10	21R	AWLS

MAP Nevada

**TAKE-OFF**  
**03R**

**Landing**  
**21R**

**Park  
Position  
View load  
chart**

TAXI TO

03R

**VIA**

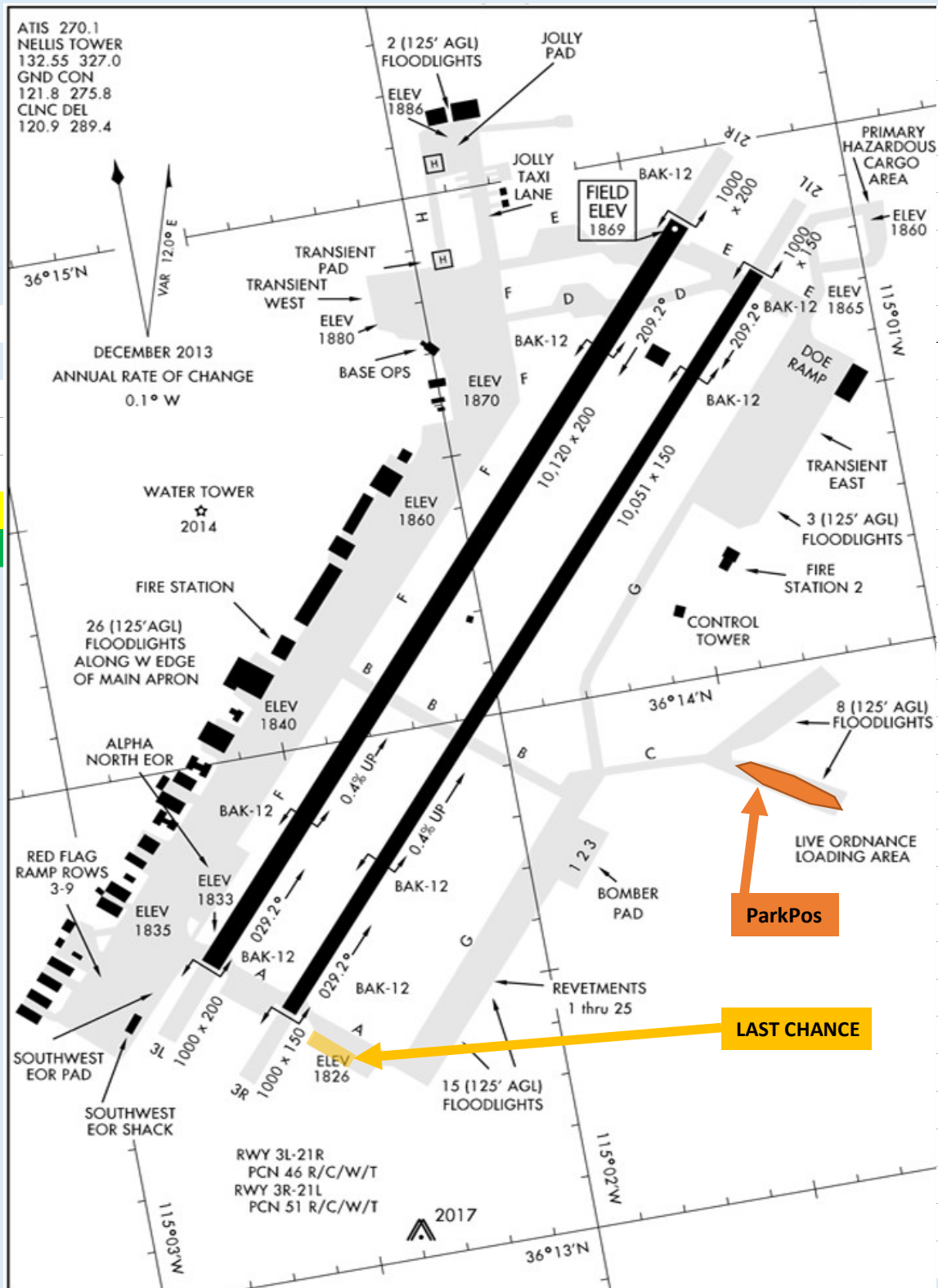
C

**G**

A

## LAST CHANCE

## TAKE-OFF



TAXI FROM

21R

**VIA**

**B**

## CROSSING

03R

B

C

**OR**

A

**G**

C

AIRPORT INFORMATION

NAME	Creech AFB			MAP	Nevada	
TOWER	360.600	118.300	38.550			
TACAN	X 87	ADF	-			
		RWY				
ILS	108.70	08	AWLS	2		

TAKE-OFF  
08  
Landing  
08

Park  
Position

TAXI TO	08
VIA	F
	C
	B
LAST CHANCE	
TAKE-OFF	

TAXI FROM	08
VIA	E
	B
Reload pos	

